

CPS 10505/1 - Map N

118°10'41"E

118°10'44"E

31°0'22"S

31°0'22"S

31°0'25"S

31°0'25"S

31°0'29"S





31°0'29"S



118°10'41"E

118°10'44"E

Legend

-  CPS areas applied to clear
-  Land Tenure (LGATE_226) - SLIP
-  Local Government Authorities
-  Minor



0 25 50 75 100 m



1:1,000

Projection: GDA2020



GOVERNMENT OF
WESTERN AUSTRALIA